




Surveyed on the 26th day of April 1794, one Thousand acres of land with the allowance of six per Cent Situate in District No 6 on the Lake purchase on the East side of the Alleghany River adjoining George Mead No 5281 by Virtue of a Warrant to George Mead No 5282, dated the Twentieth day of February 1794.

  
 Ennion Williams Depy. Secy.  
  
 Daniel Proctor Esq.  
 Surveyor General of Pennsylvania



IN TESTIMONY that the above is a copy of the original remaining on file in the Department of Internal Affairs of Pennsylvania, made conformably to an Act of Assembly approved the 16th day of February, 1833, I have hereunto set my Hand and caused the Seal of said Department to be affixed at Harrisburg, this seventh day of November, 1899

  
 James W. Latta  
 Secretary of Internal Affairs